











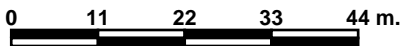




Legend

-  Municipal Boundaries
-  Electoral Area Boundaries
-  Highways
-  Major Roads
-  Roads
- Parks & Protected Areas**
-  Municipal Park or Protected Area
-  Federal Park
-  Provincial Park or Ecoreserve
-  Regional Park
-  Lot Boundaries
- Major Lakes**
-  Lakes and Rivers
-  CRD Boundary



This map is a visitor generated static output from the Capital Regional District's Internet mapping site and is for general reference only. Data layers that appear on this map may or may not be accurate, current, or otherwise reliable. THIS MAP IS NOT TO BE USED FOR NAVIGATION. For more information please visit <http://www.crd.bc.ca/maps>.



Scale: 1:959
Created: August 4, 2010